NW–1 (SHELBURNE /SOUTH BURLINGTON) – STENCIL LOCATION MAP

NW–2 (COLCHESTER) – STENCIL LOCATION MAP

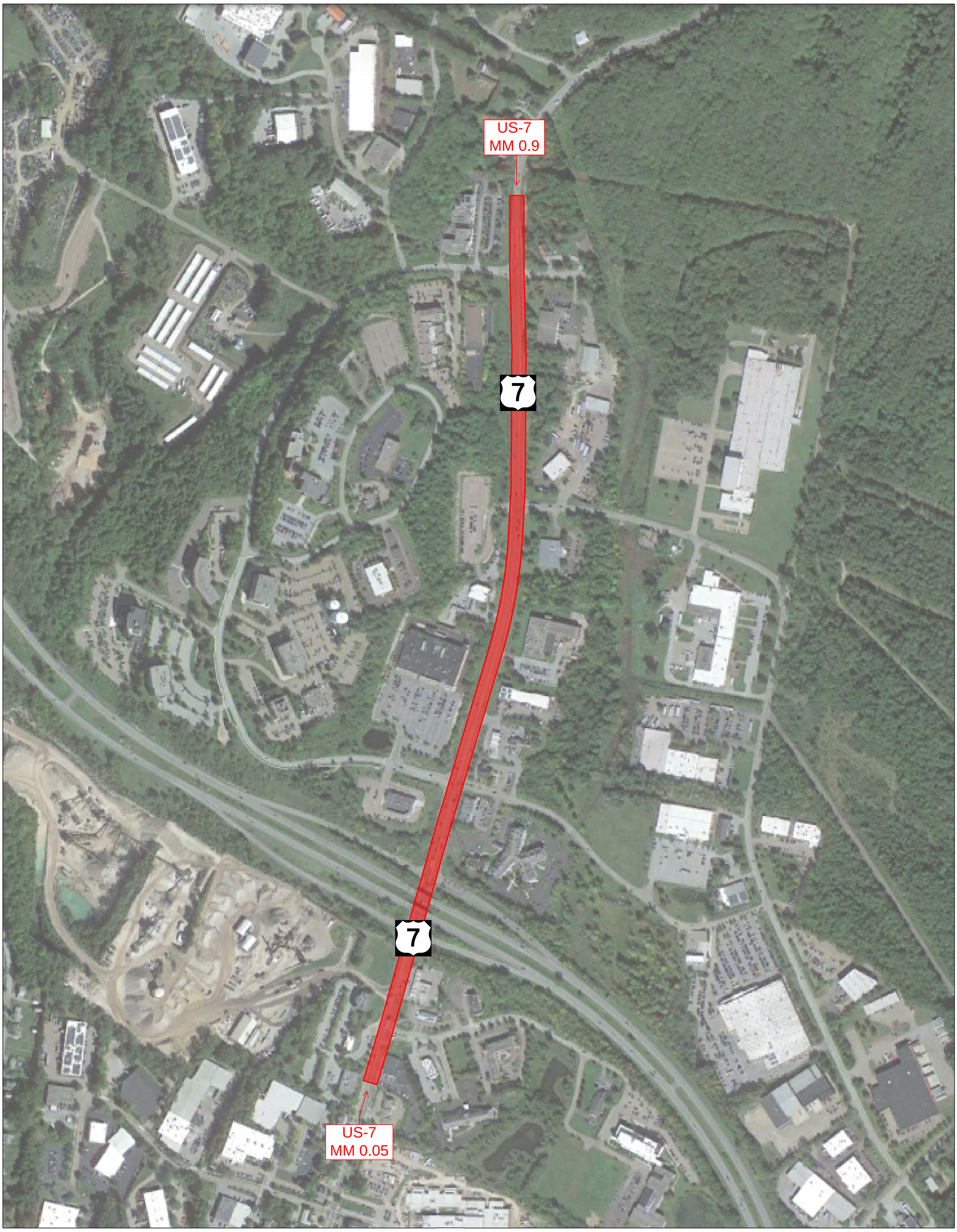

NW–3 (WILLISTON) – STENCIL LOCATION MAP

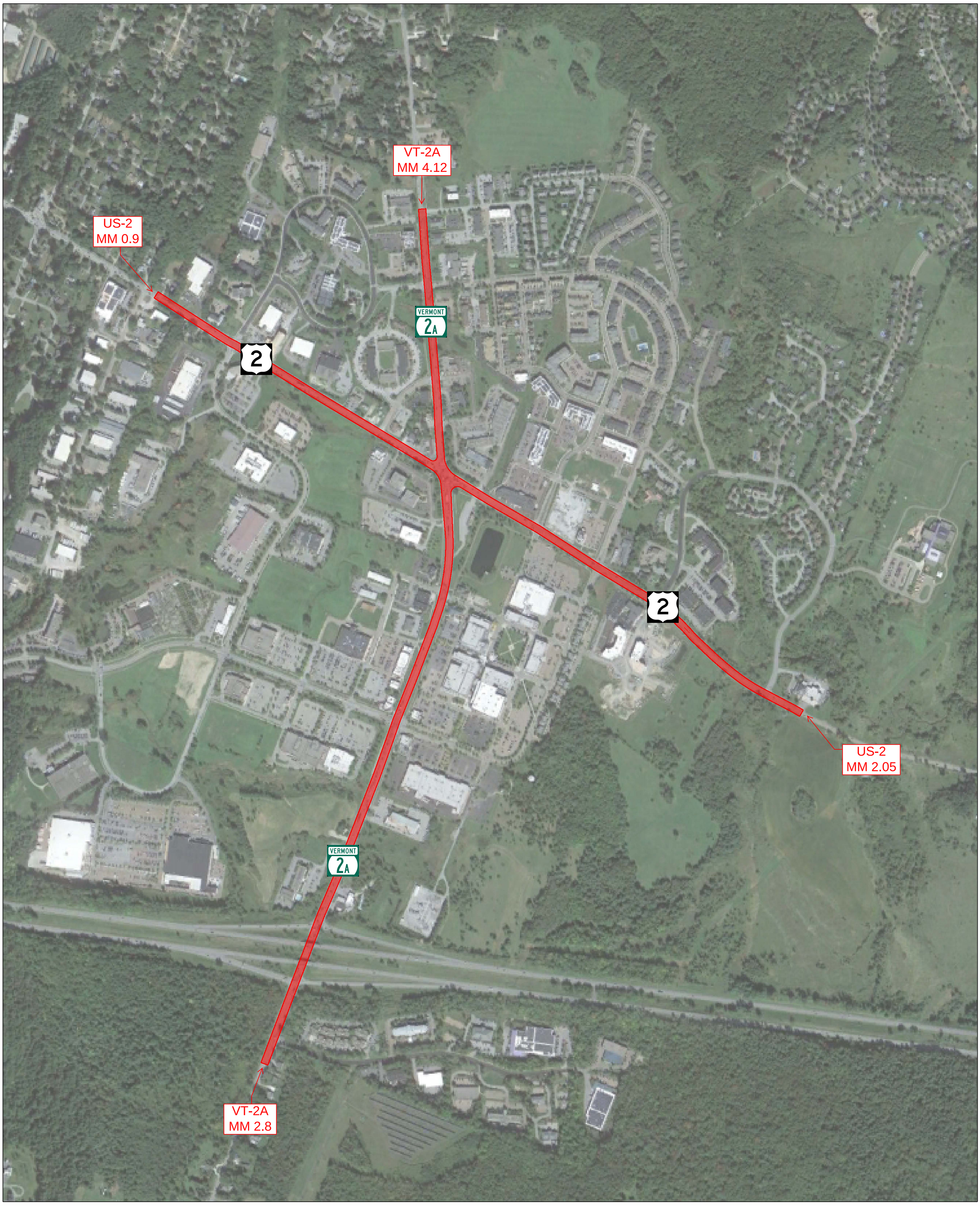

NW–4 (WATERBURY) – STENCIL LOCATION MAP

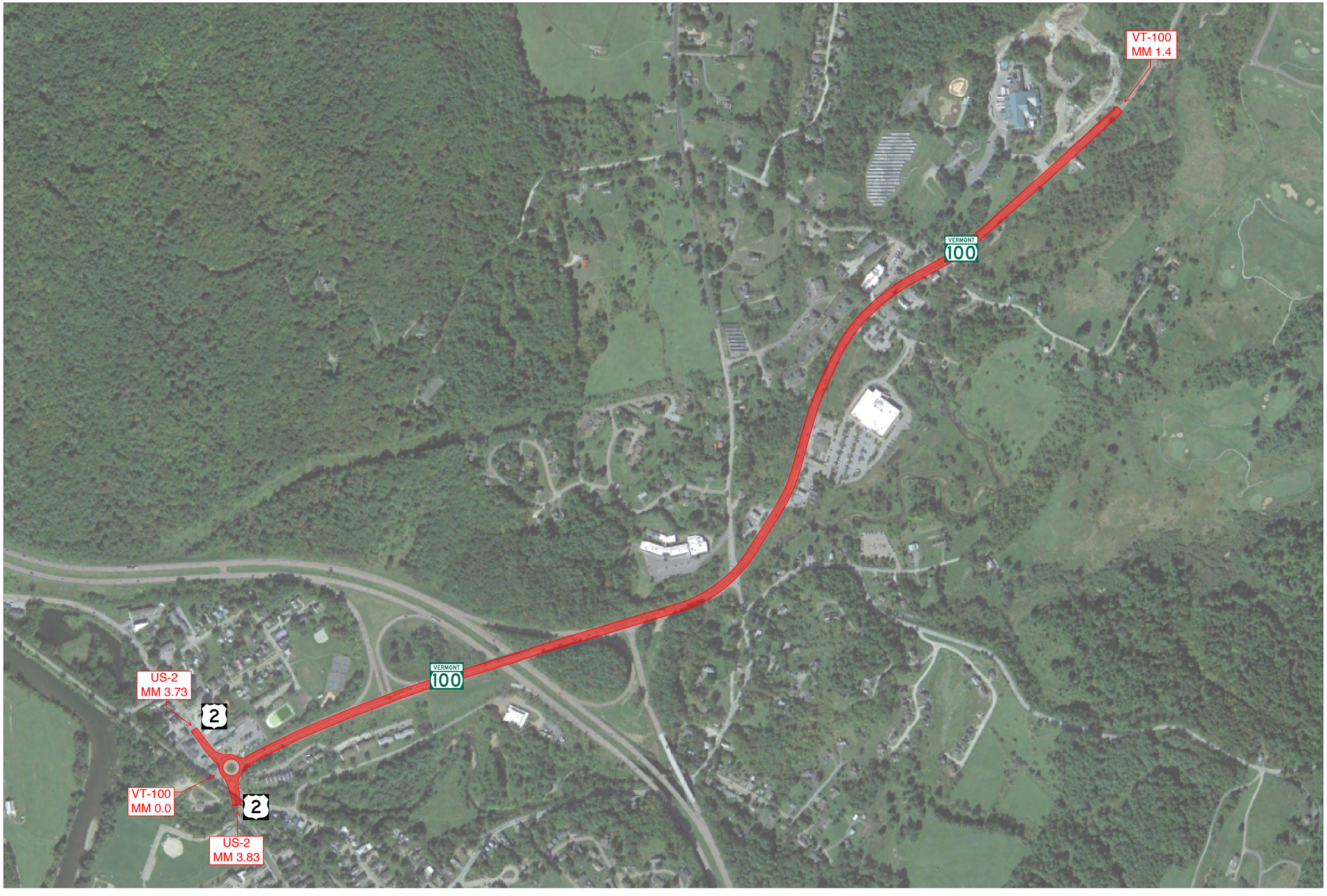

NW–5A (HYDE PARK ROUNDABOUT) – STENCIL LOCATION MAP

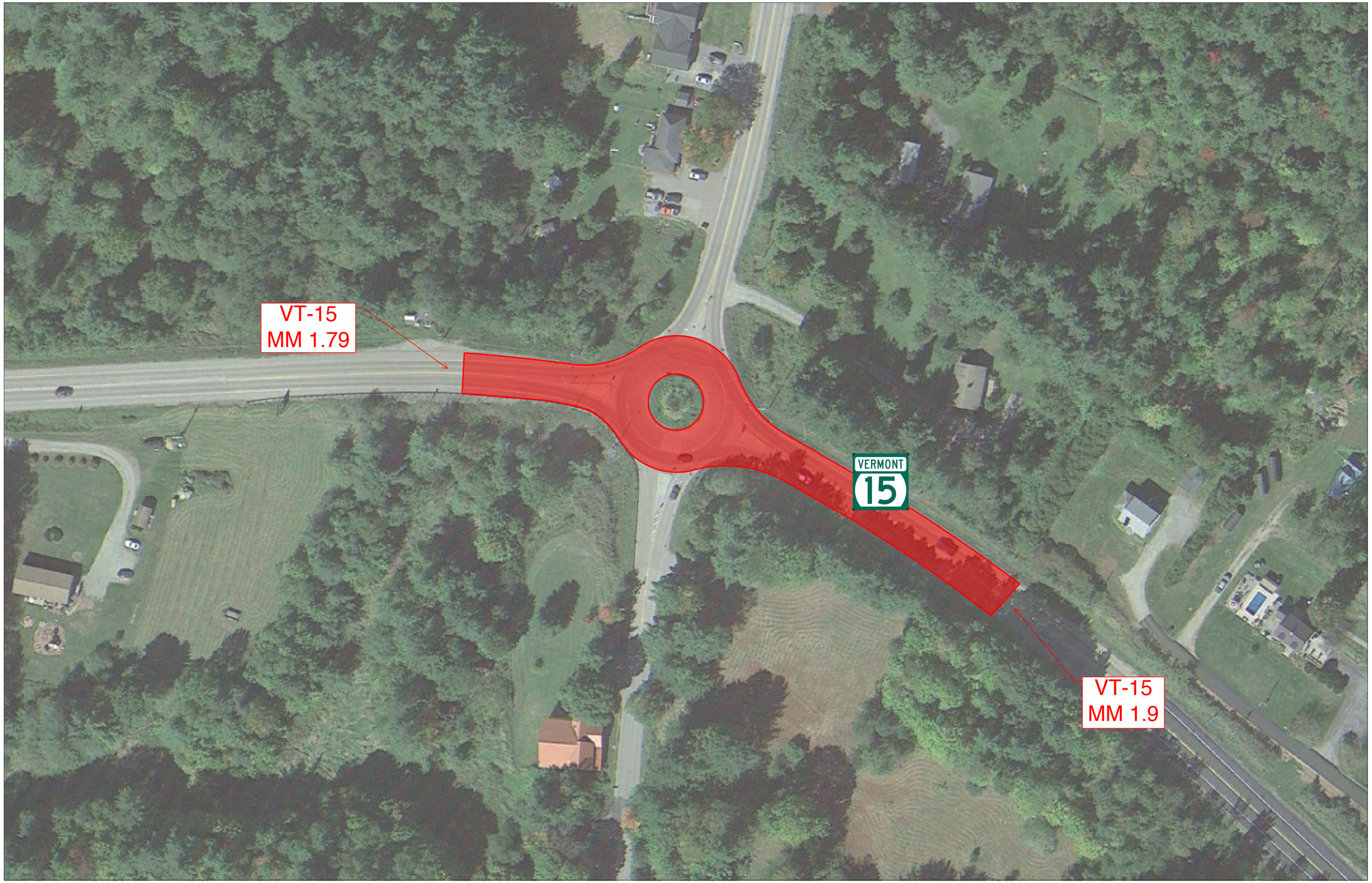

NW–5B (JEFFERSONVILLE ROUNDABOUT) – STENCIL LOCATION MAP

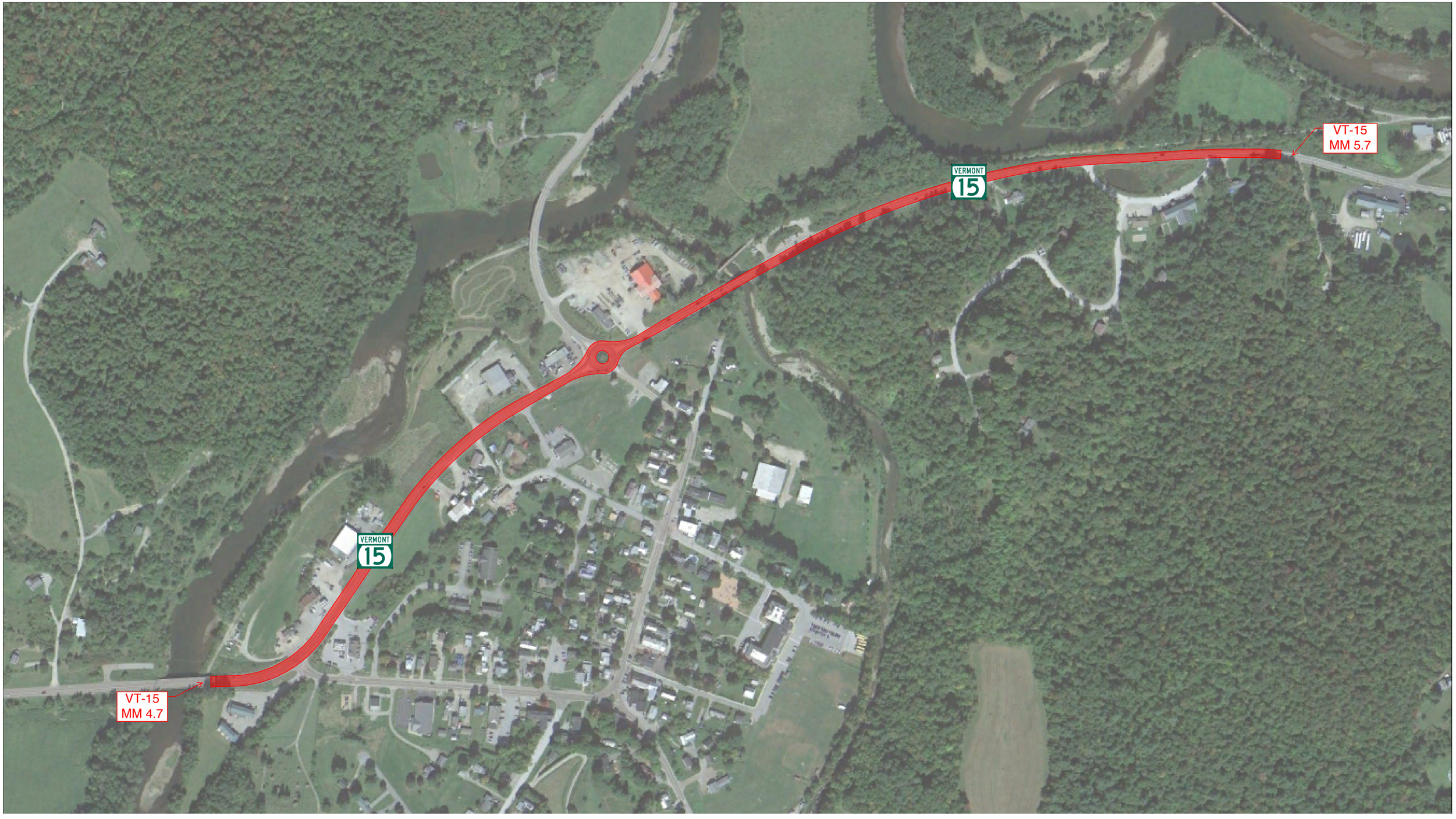

NW–6 (GEORGIA) – STENCIL LOCATION MAP

NW–7A (ST. ALBANS) – STENCIL LOCATION MAP

NW–7B (ST. ALBANS TOWN) – STENCIL LOCATION MAP

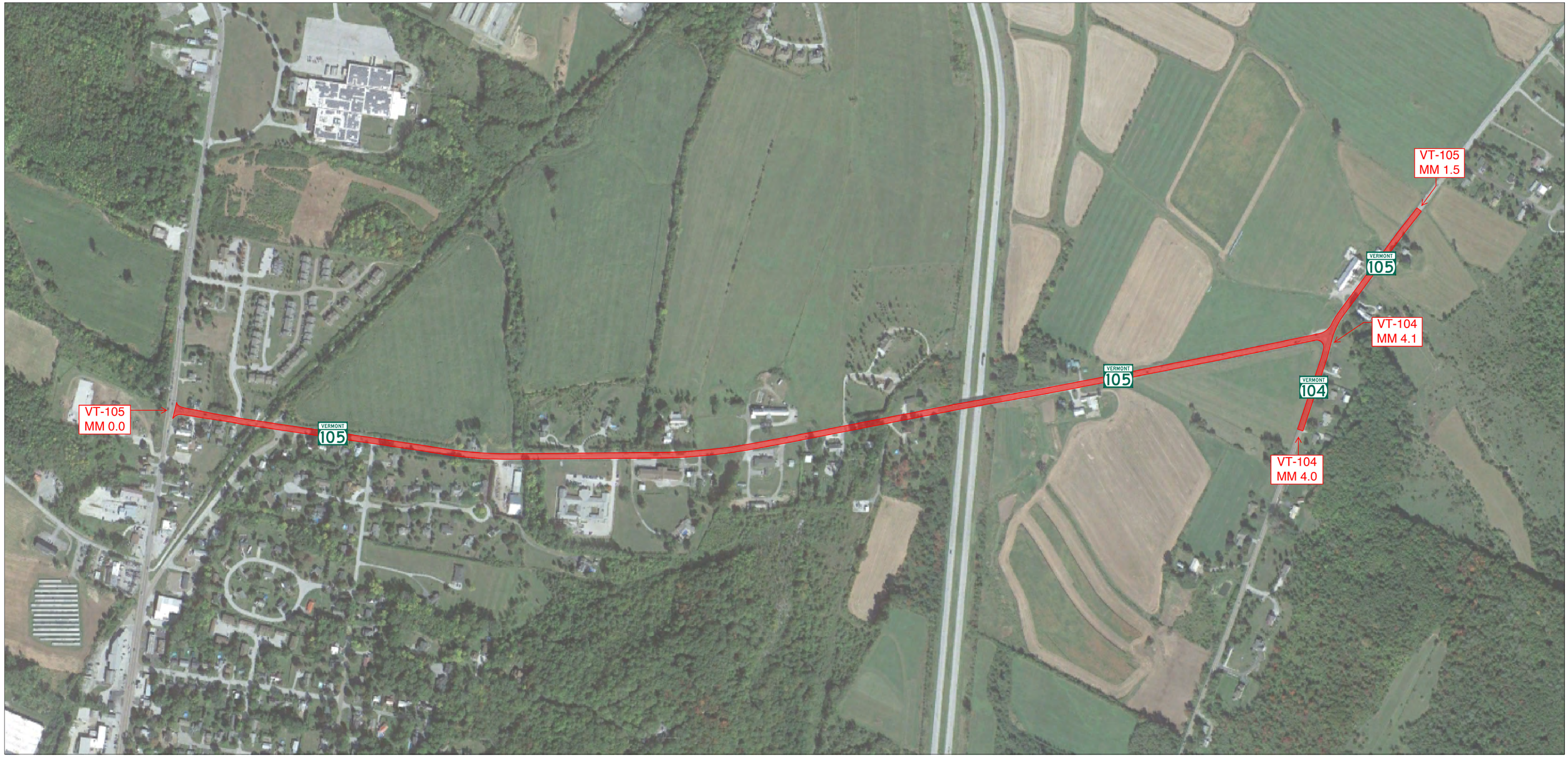

NW–7C (ST. ALBANS /SWANTON) – STENCIL LOCATION MAP

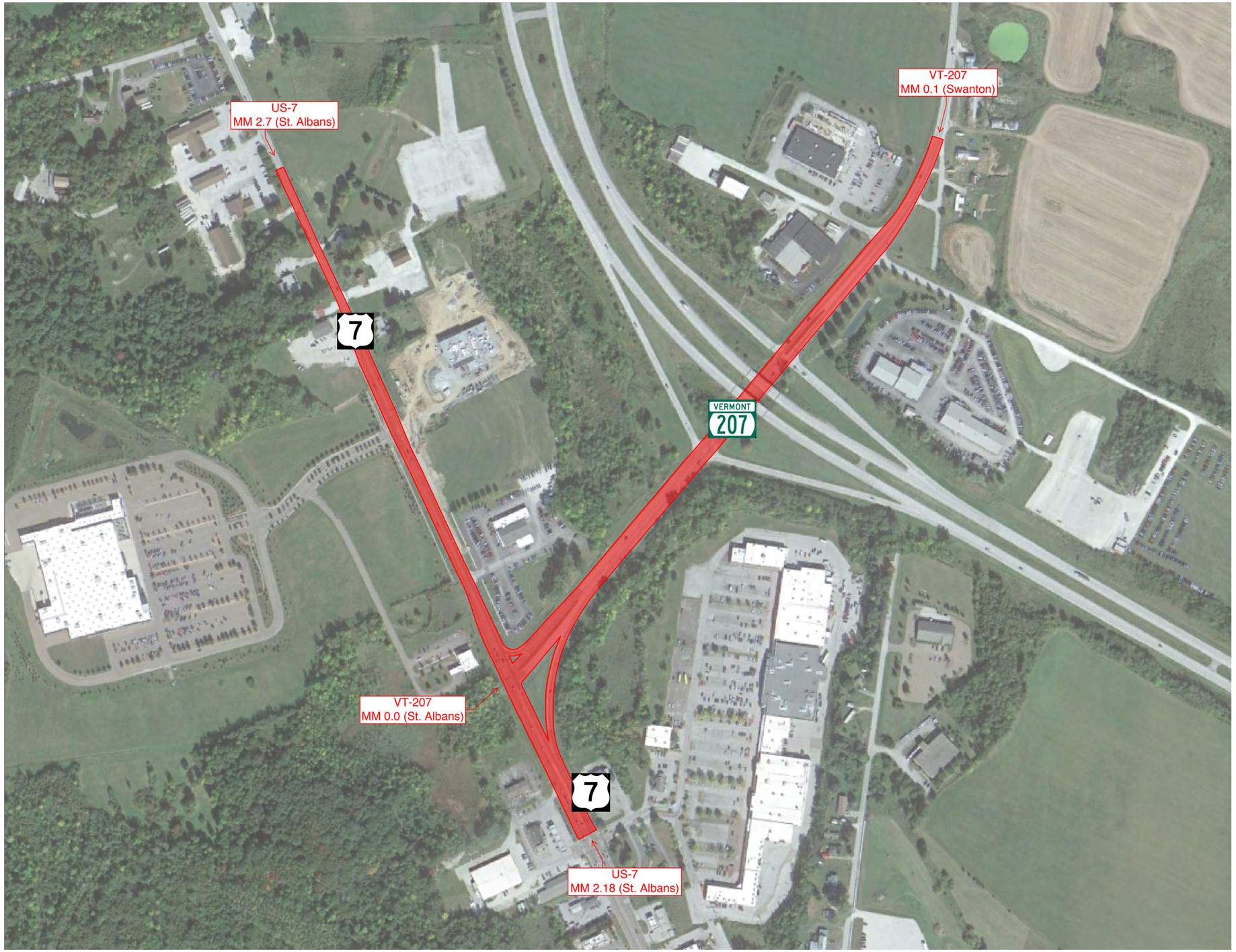

NW–8A (SWANTON AT I–89, EXIT 21) – STENCIL LOCATION MAP

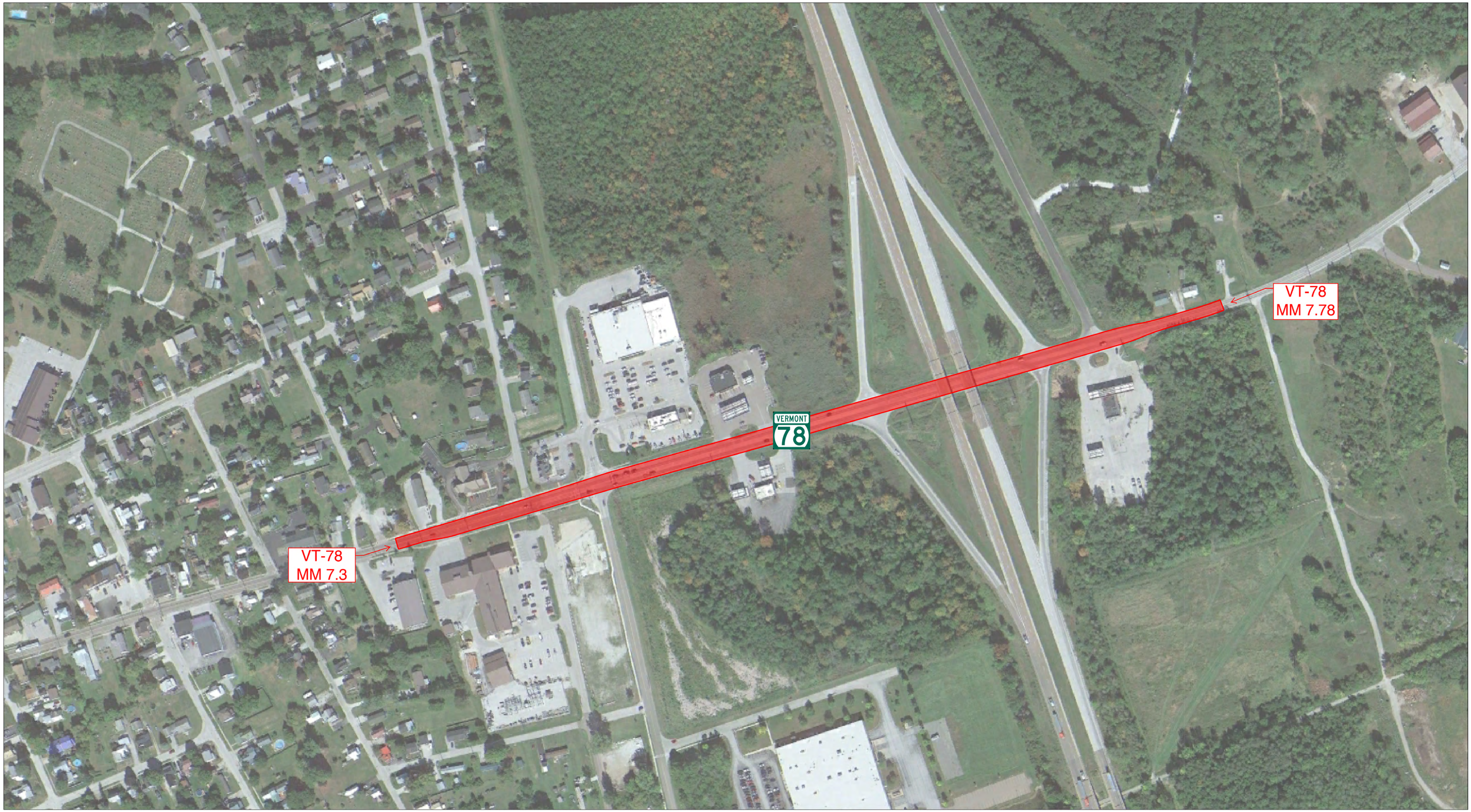

NW–8B (ALBURGH) – STENCIL LOCATION MAP

NW–9 (COLCHESTER /SOUTH HERO) – STENCIL LOCATION MAP

NW–10 (NORTH HERO) – STENCIL LOCATION MAP

NW–11 (MIDDLEBURY) – STENCIL LOCATION MAP

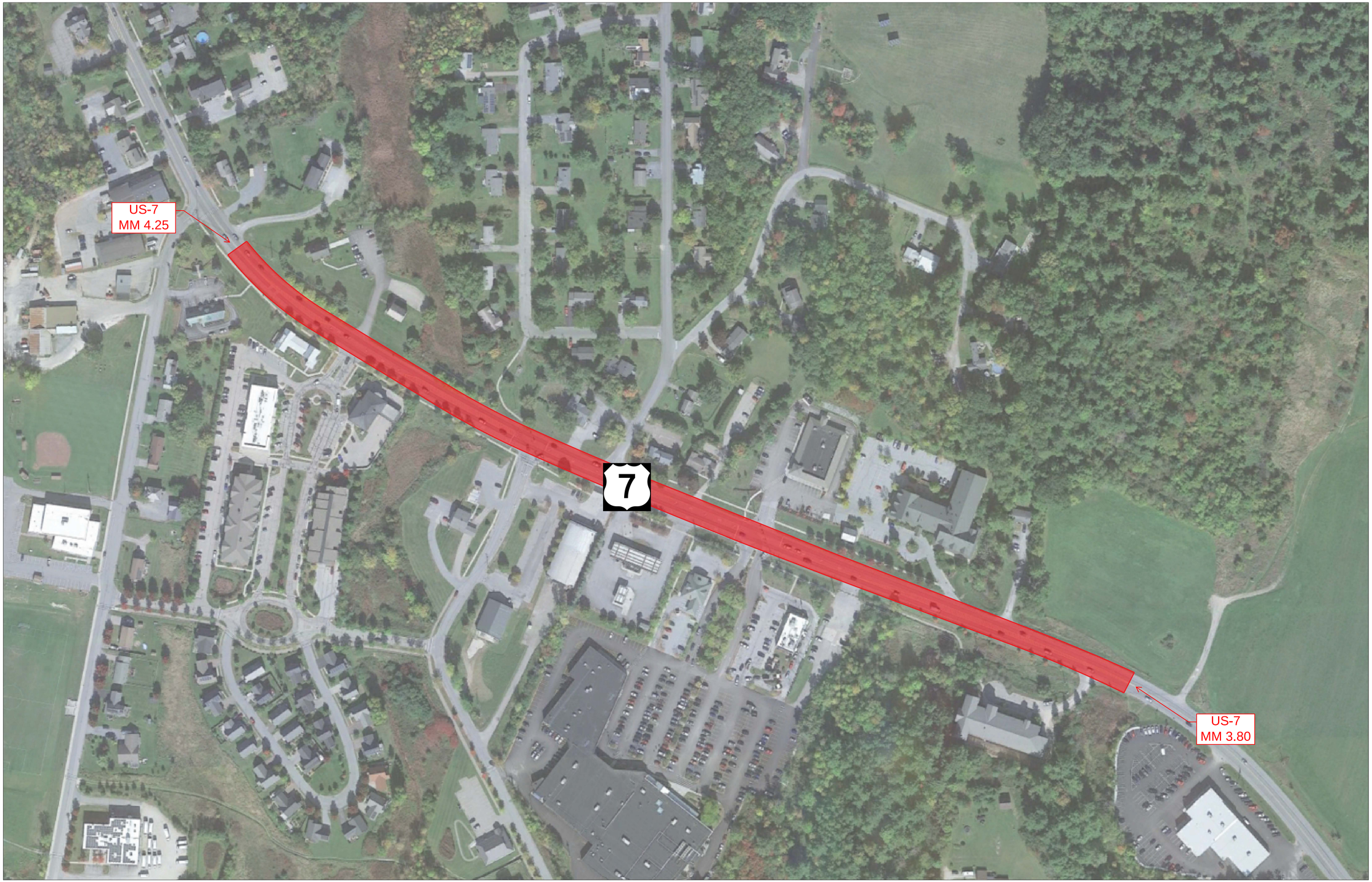

NW–12 (EAST MIDDLEBURY) – STENCIL LOCATION MAP